GPR-SLICE/GPRSIM Pricelist and Brochure
Updated 1/1/16

Annual Subscription (software purchase not required)

1) Subscription for Government Agencies, Companies with 5 or more employees

GPR-SLICE Ground Penetrating Radar Imaging Software	$ 2100
GPR-SLICE Multi-Channel Array Option	$ 1000
GPR-SLICE Bridgedeck + CALTRANS Standard Option	$ 400
GPRSIM Ground Penetrating Radar Simulation Software	$ 900
GPR-SLICE + GPRSIM	$ 2700

2) Subscription for Universities, NPO, small companies with 3 or less employees

GPR-SLICE Ground Penetrating Radar Imaging Software	$ 1890
GPR-SLICE Multi-Channel Array Option	$ 900
GPR-SLICE Bridgedeck + CALTRANS Standard Option	$ 360
GPRSIM Ground Penetrating Radar Simulation Software	$ 810
GPR-SLICE + GPRSIM	$ 2430

Purchase

GPR-SLICE Ground Penetrating Radar Imaging Software	$10900
GPR-SLICE yearly maintenance, updates and technical support	$ 1485
GPR-SLICE Multi-Channel Array Option	$ 5000
GPR-SLICE Multi-Channel Array Option yearly maintenance/updates	$ 1000
GPR-SLICE Bridgedeck Option	$ 2000
GPR-SLICE Bridgedeck Option yearly maintenance/update	$ 400
GPRSIM Ground Penetrating Radar Simulation Software	$ 4550
GPRSIM yearly maintenance, updates and technical support	$ 600
Initial training for single channel GPR	$ 300
Initial training for multi-channel GPR	$ 400

10% discount available for universities, NPO, small companies with 3 or less employees

All prices quoted in US Dollars.

Technical Support

Maintenance, updates and technical support are provided for all software subscriptions. Purchases have maintenance, updates and technical support included for the first year only from the date of purchase.

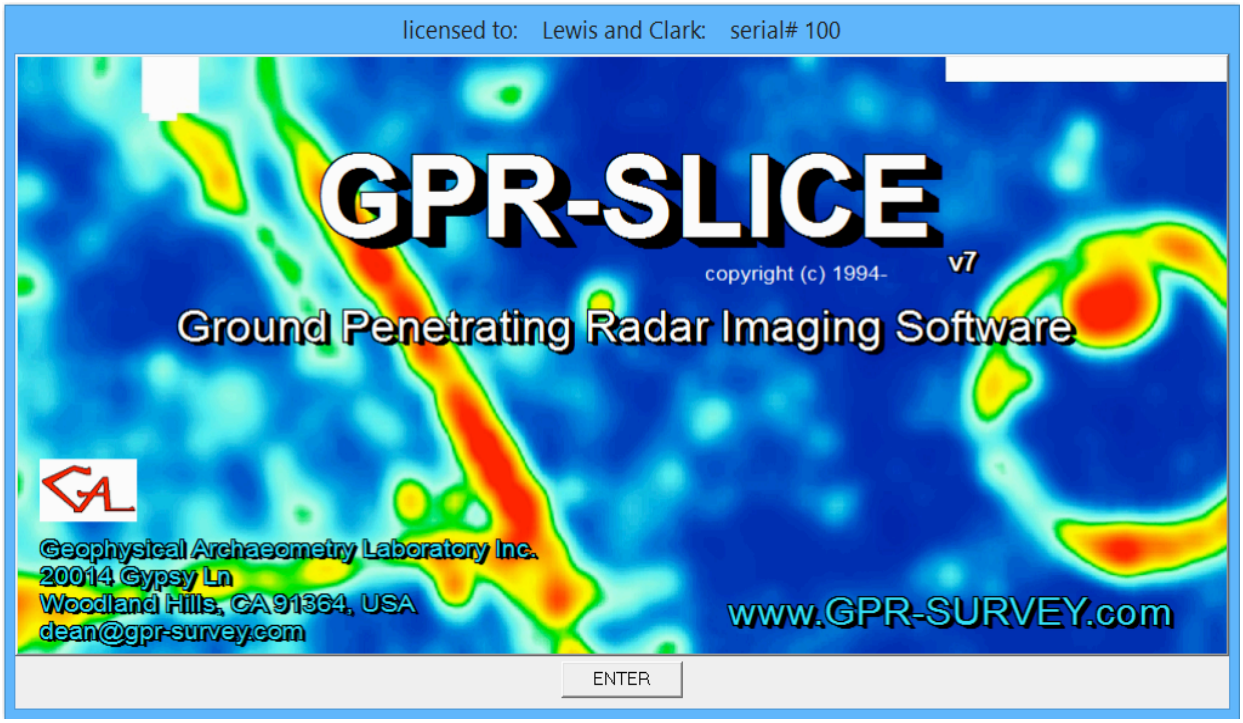
licensed to: Lewis and Clark: serial# 100
GPR-SLICE
v7
copyright (c) 1994-
Ground Penetrating Radar Imaging Software
Geophysical Archaeometry Laboratory Inc.
20014 Gypsy Ln
Woodland Hills, CA 91364, USA
dean@gpr-survey.com
www.GPR-SURVEY.com
ENTER

GPRSIM Ground Penetrating Radar Simulation Software
licensed to: Lewis and Clark: serial# 100
GPRSIM
v3
copyright (c) 1992-
Ground Penetrating Radar Simulation Software
Geophysical Archaeometry Laboratory
20014 Gypsy Ln
Woodland Hills, CA 91364
dean@gpr-survey.com
www.GPR-SURVEY.com
ENTER

GPR-SLICE©v7.0 Horizon Mapping

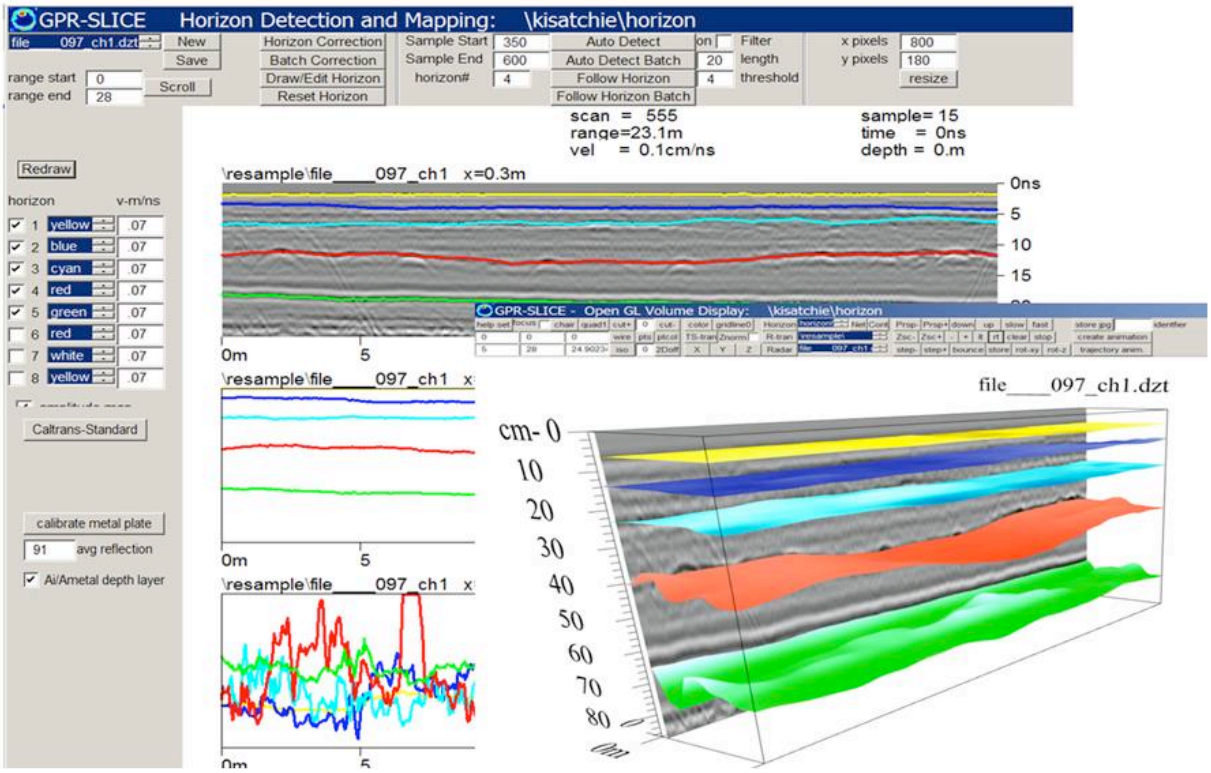

GPR-SLICE©v7.0 Road Survey

Automatic Horizon Detection and Mapping

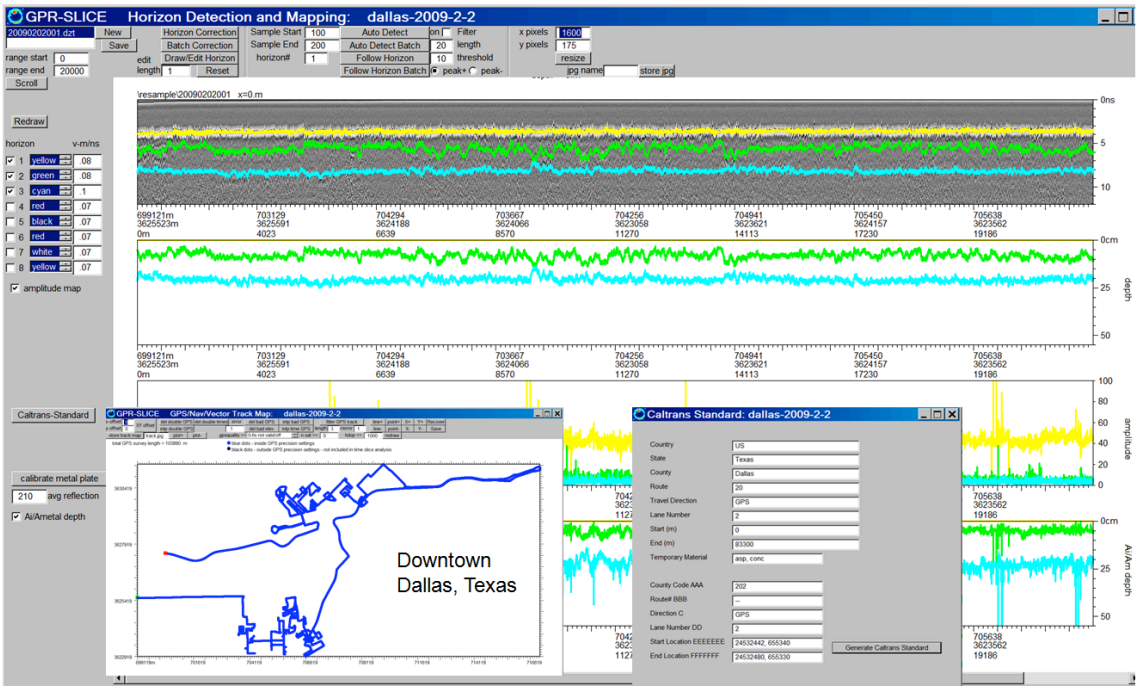

GPR-SLICE©v7.0 Archaeology

www.GPR-SURVEY.com

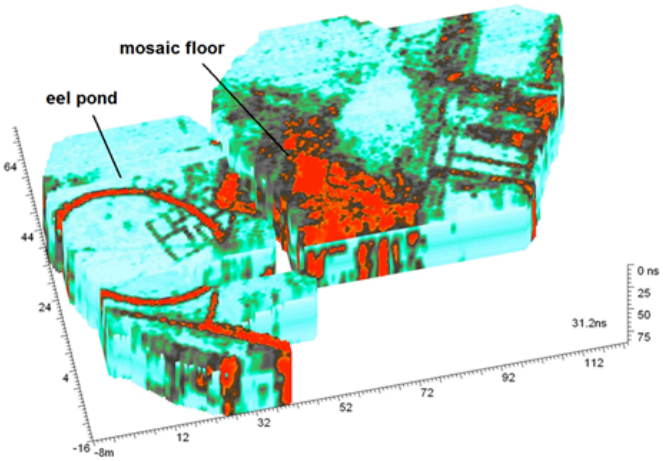

Villa of Roman Emperor Trajanus, Italy

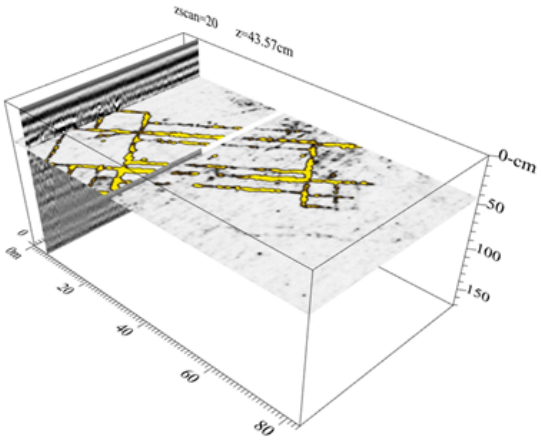

Unknown Villa, Grosetto, Italy

GPR-SLICE© V7.0 Topographic Corrections

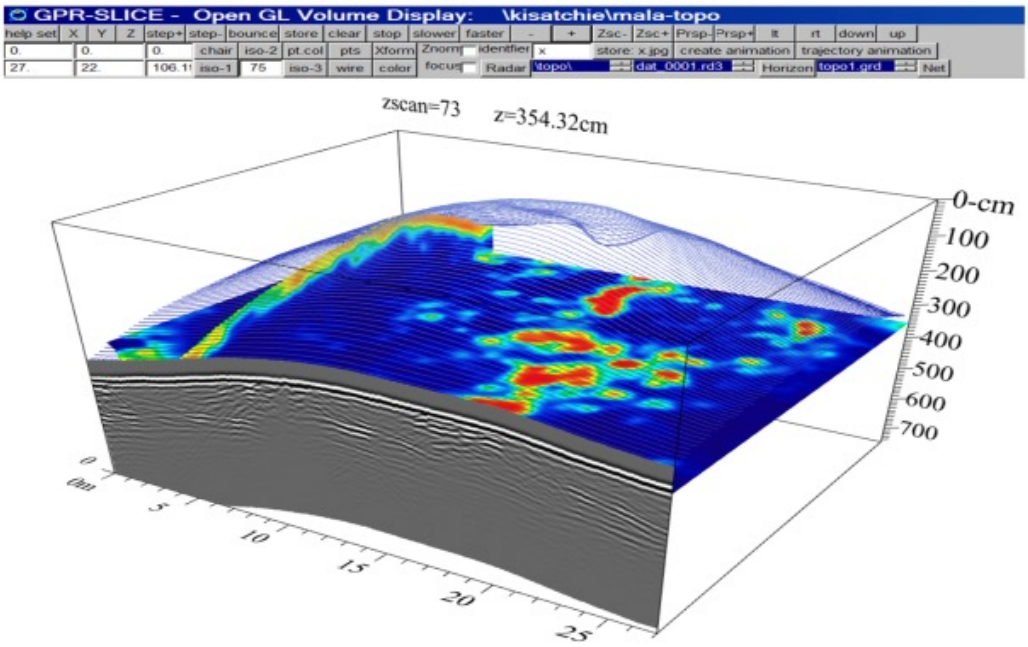

www.GPR-SURVEY.com

GPR-SLICE©v7.0 Tunnels

www.GPR-SURVEY.com

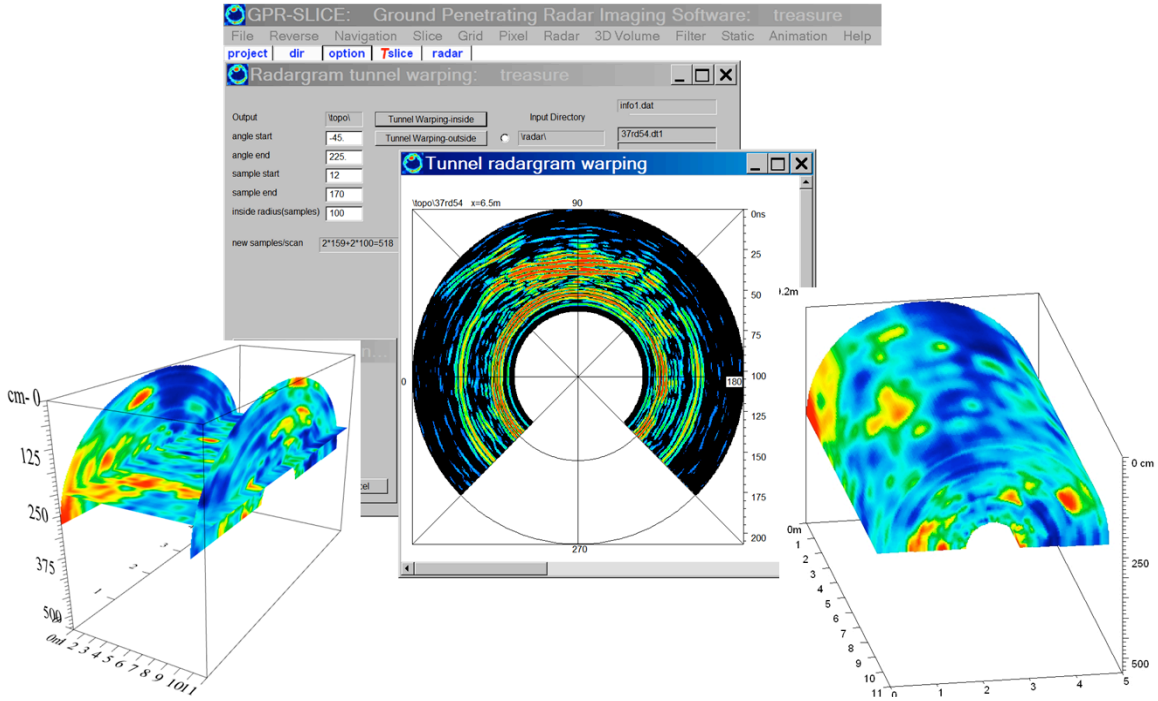

GPR-SLICE v7.0 Vector Imaging

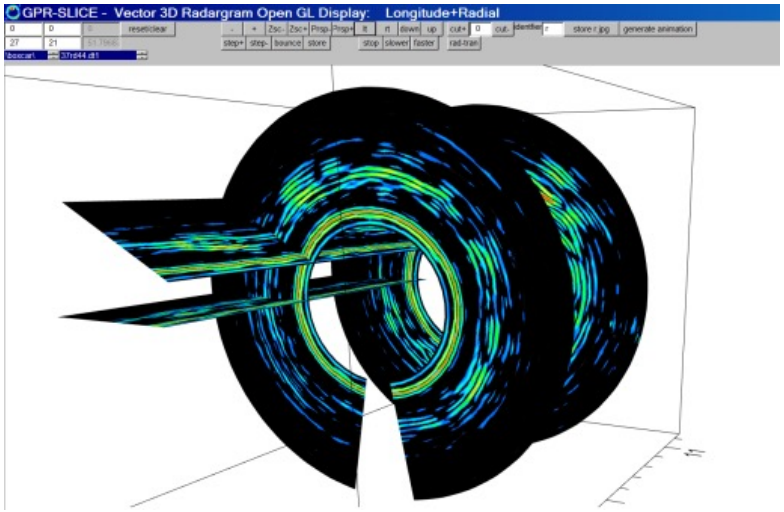

Vector 3D navigation format:

GPS + any random track + antenna orientation --> complete tunnel solution

www.GPR-SURVEY.com

GPR-SLICE©v7.0 Multi-Channel

www.GPR-SURVEY.com



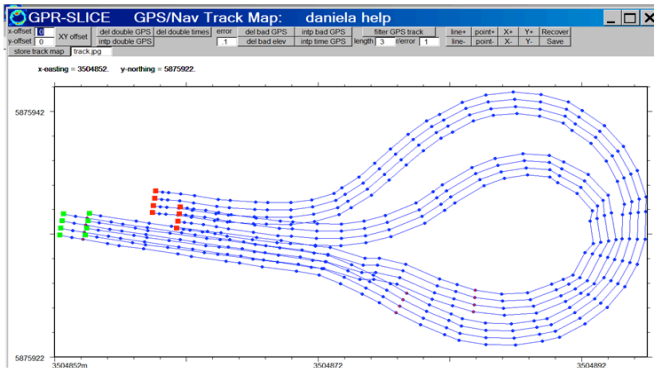

Wiebe Group GeoRail Division, Germany

Complete Multi-Channel Integration:

IDS Stream
Mala Mira
GeoScope
Terravision

BlueBox Batch Operation(c)

One Click >>>

Raw data to Processed 3D Volumes

GPRSIM v3.0

Ground Penetrating Radar Simulation Software

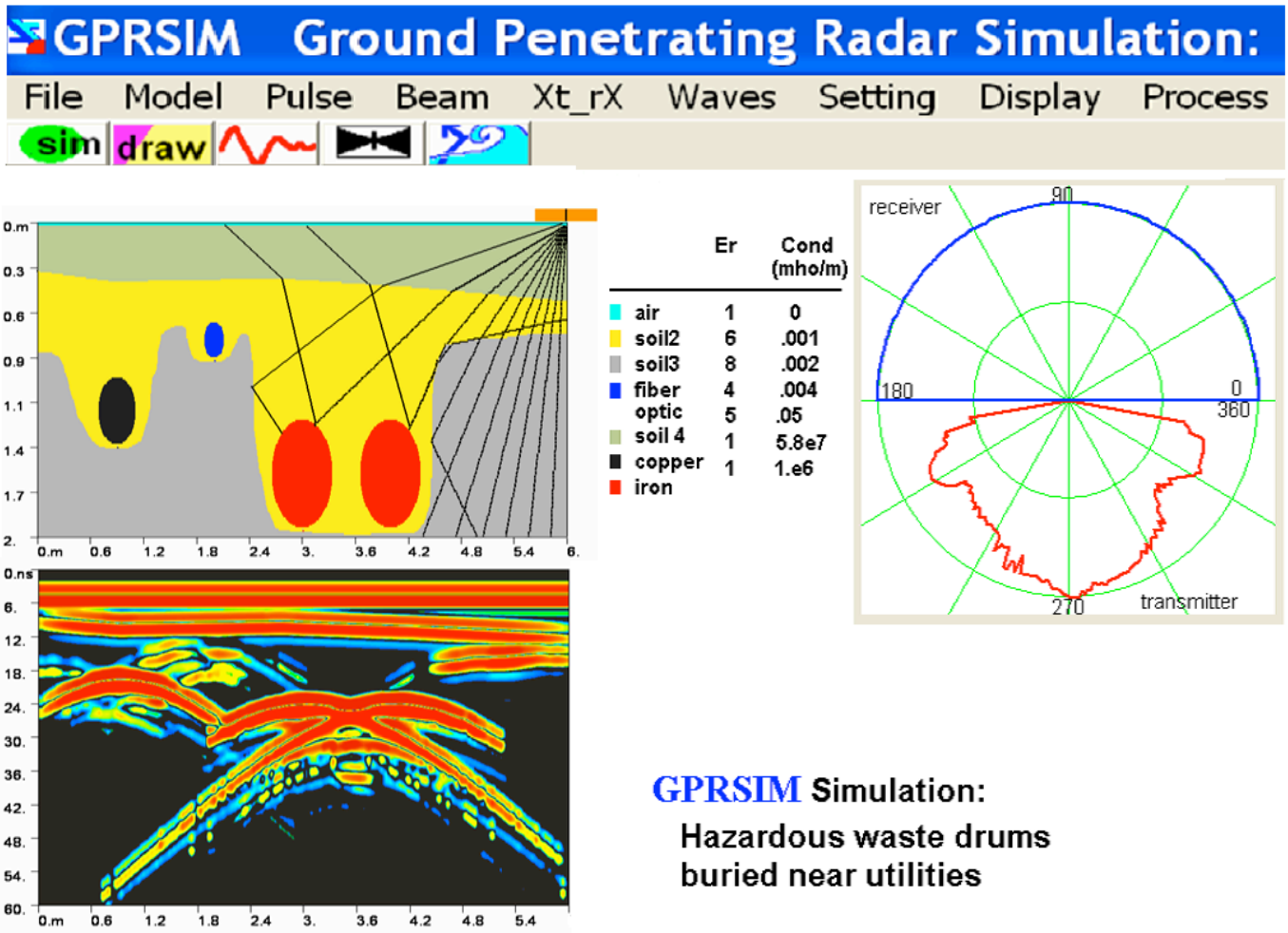

GPRSIM Simulation:

Hazardous waste drums buried near utilities

"2D forward modeling simulation software specifically designed for GPR"

antenna design menu
impulse design menu
easy model drawing
polarization modeling
mono-static & bi-static simulations
conductive dissipation
multiples
wavetype menu
model post processing
antenna aperture dependent
one click model recall

Geophysical Archaeometry Laboratory

GPR-SLICE @ Software
GPRSIM @ Software

email: gal_usa_goodman@msn.com

www.GPR-SURVEY.com

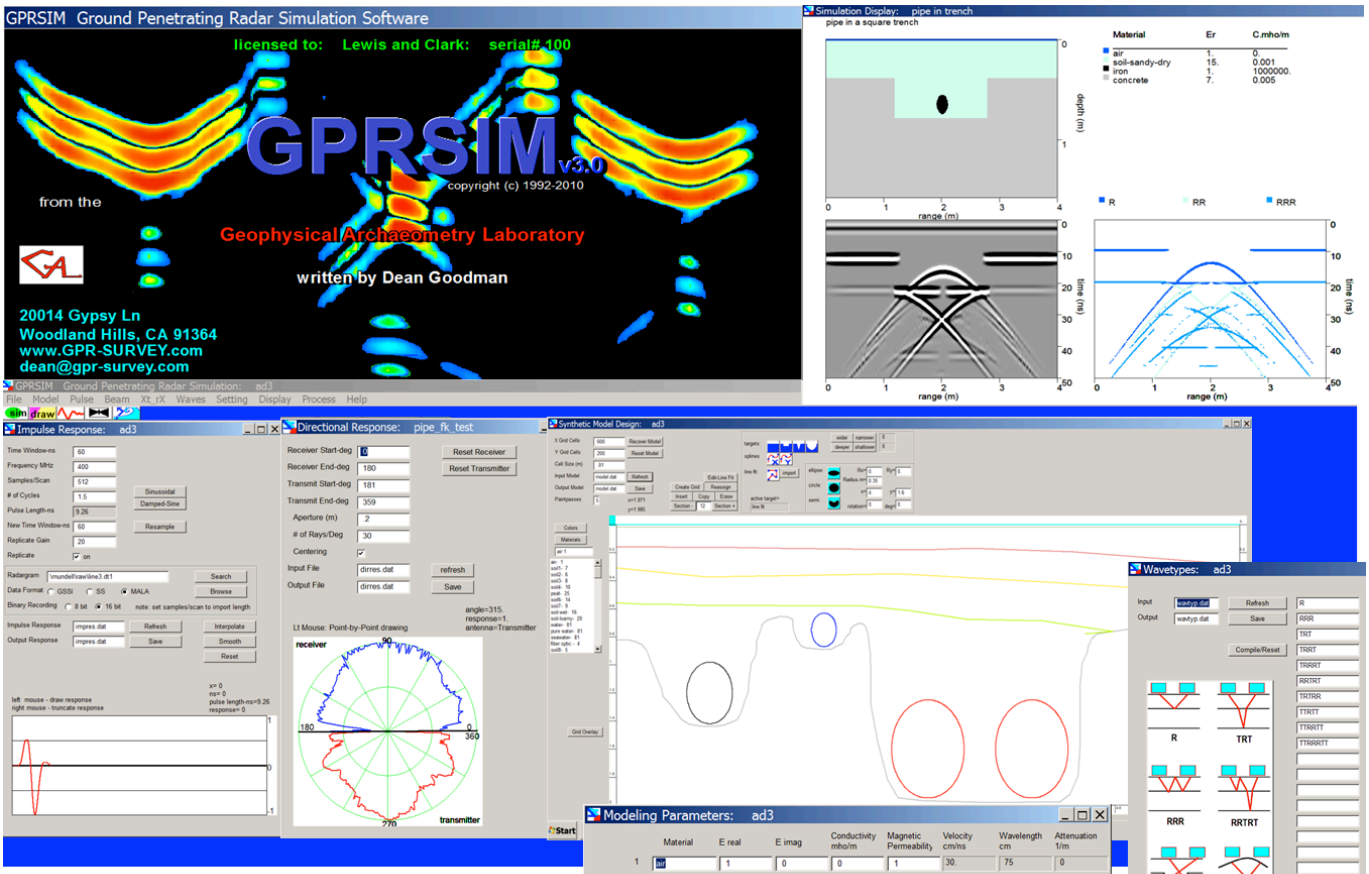

Beam response menu
Impulse response menu
Model design menu
Simulation export option
Wavetype decoupling

1 click project recall
Topographic simulations
Kirchoff migration post processing menu
Conductive dissipation modeling
Wide angle simulations
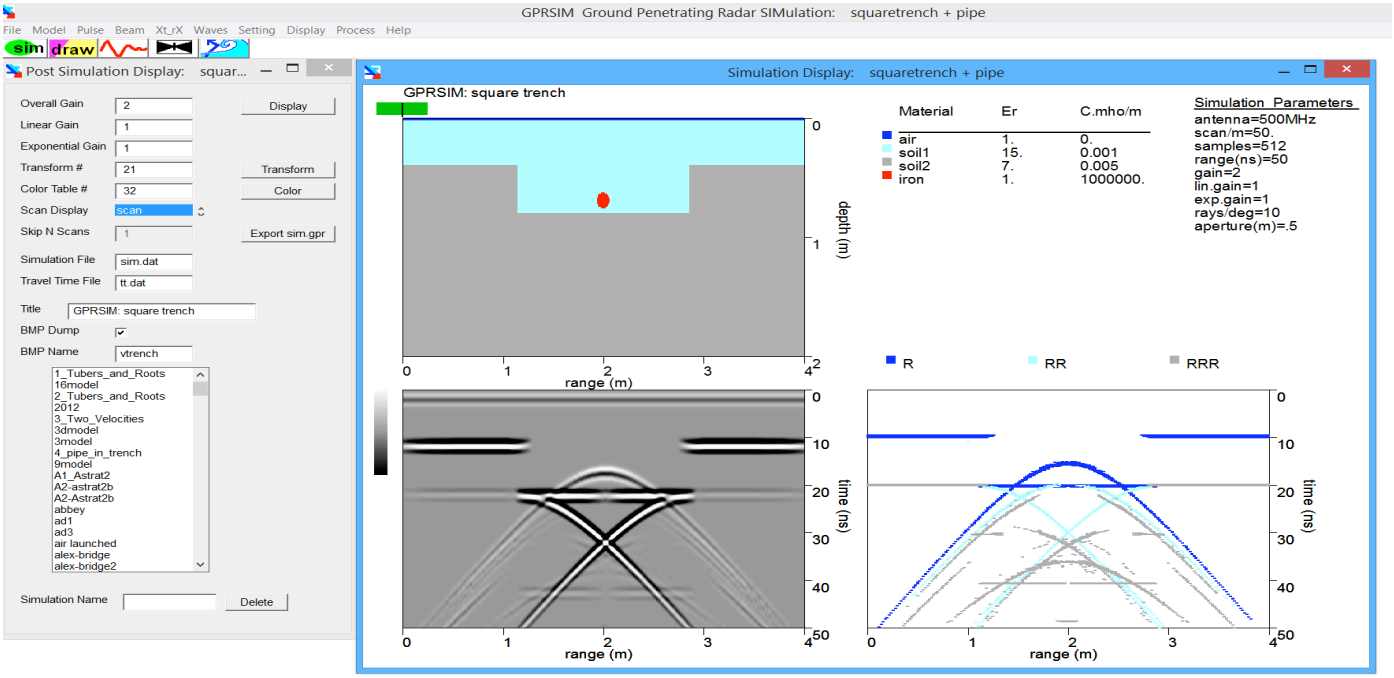
GPR-SURVEY.com